

USACE – ST LOUIS DISTRICT

Presentation for

WEDA – Midwest Chapter

By Lance Engle
Dredging Project Manager
Operations Division
St. Louis District

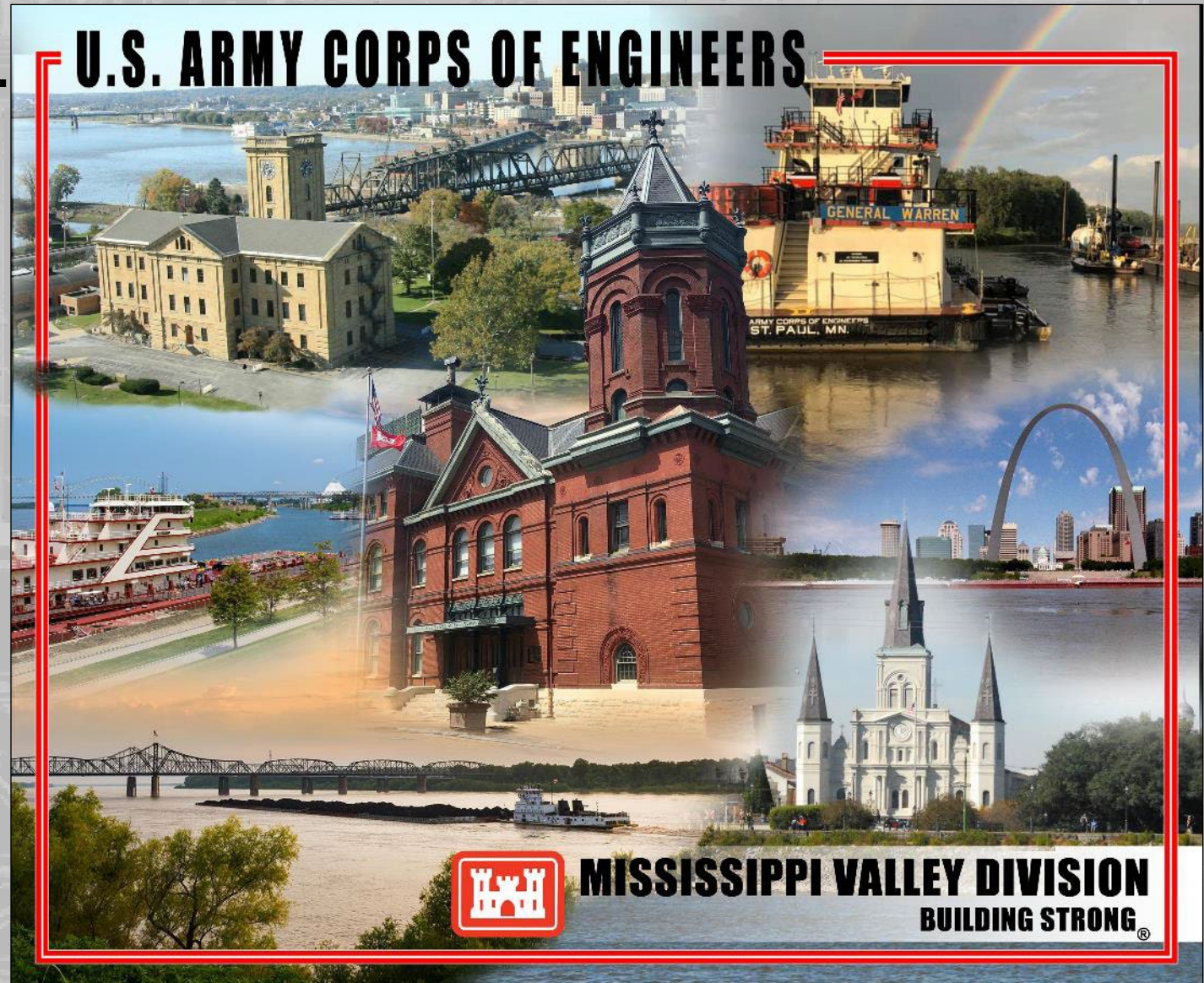
March 2021



US Army Corps
of Engineers®

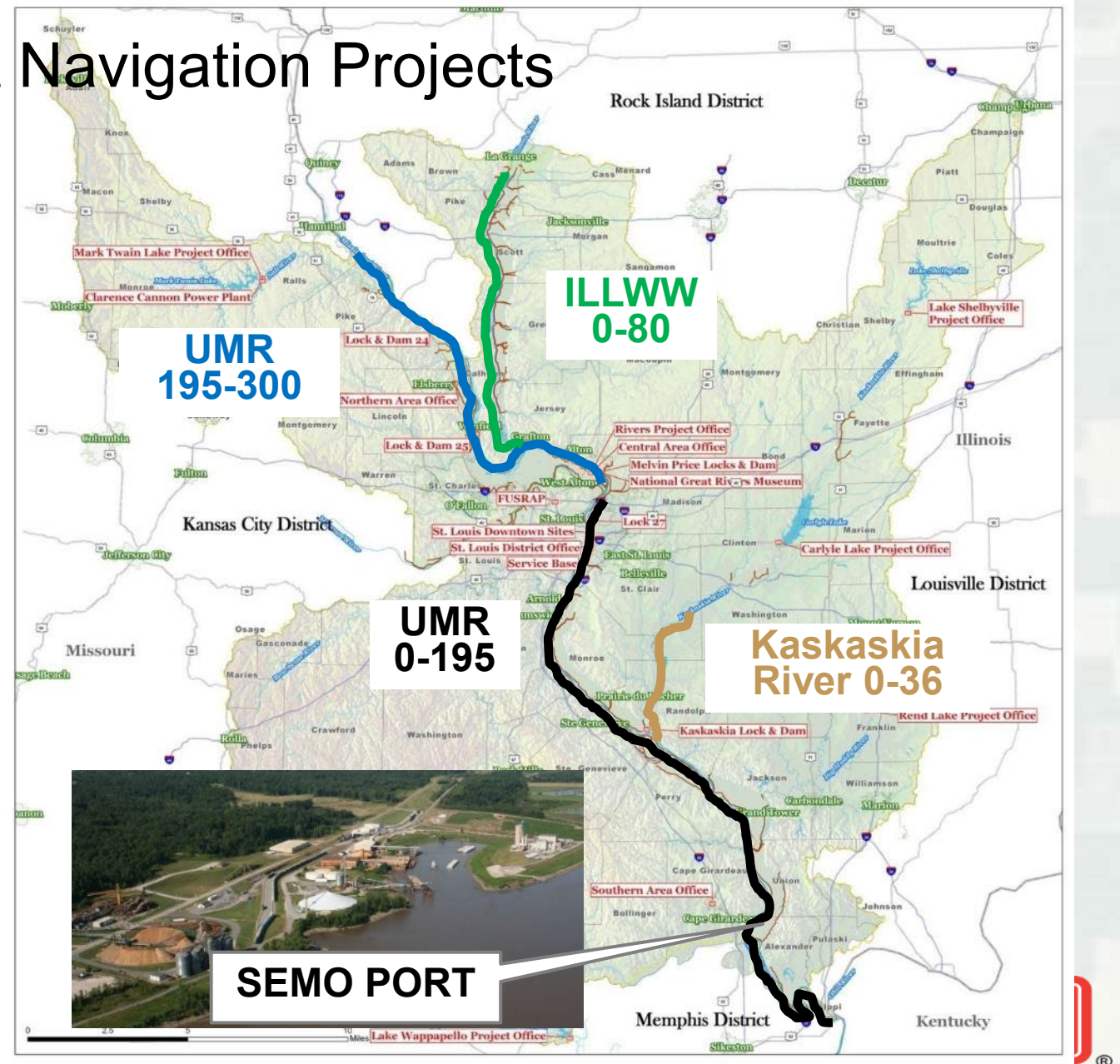


BUILDING STRONG®




St Louis District Navigation Projects

- 5 Authorized Navigation Projects
 - Upper Mississippi River, mile 300-195
 - Lower Mississippi River, mile 195 - 0
 - Illinois Waterway, mile 80 - 0
 - Kaskaskia River, 36 miles
 - SEMO Port



St. Louis District

Dredge Plant Equipment



BUILDING STRONG®

St. Louis District

Kaskaskia River Contract Dredge



14" Cutterhead: base + 4 option years

Kaskaskia / Carlyle Lake Project

Currently in 4th option year

Next Solicitation: FY22 (May 2022)



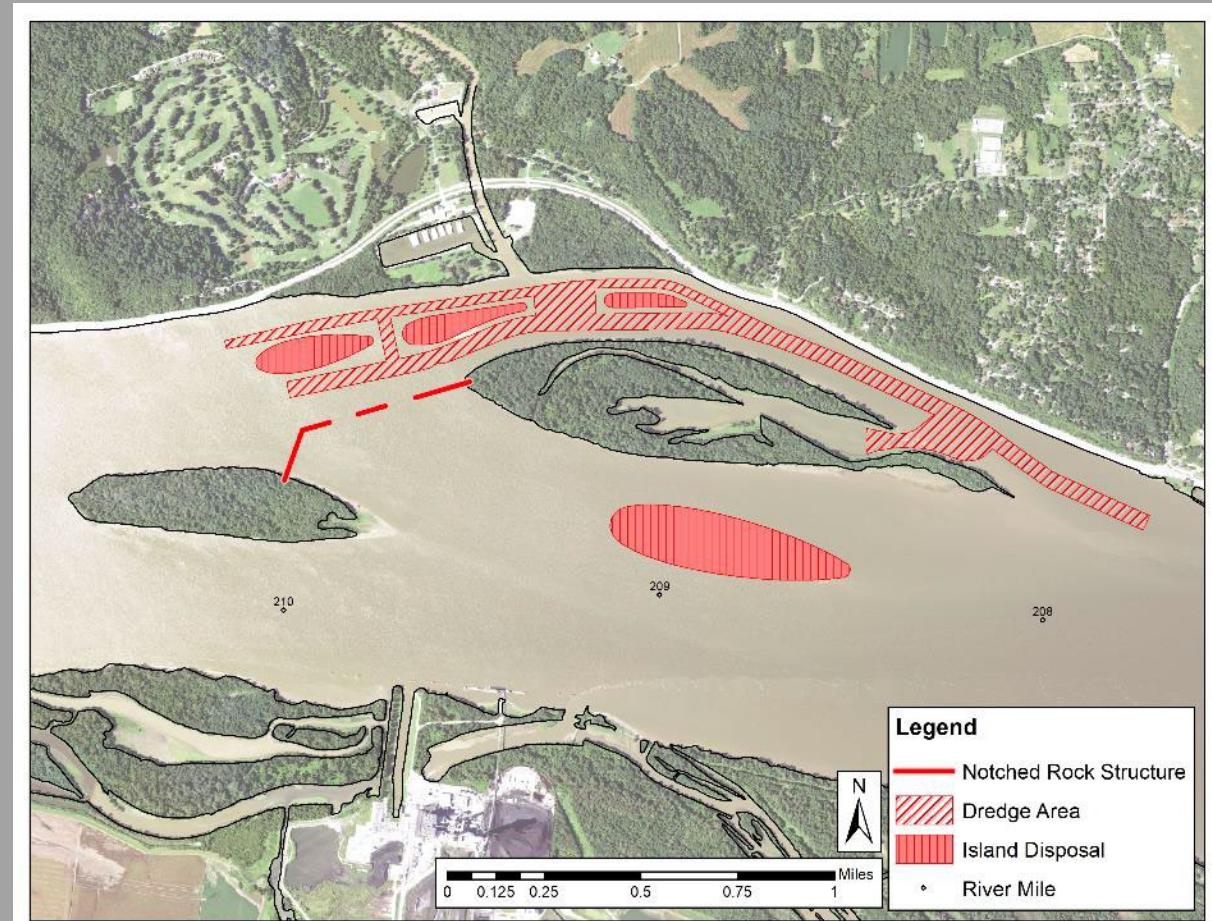
BUILDING STRONG®

MVS ENVIRONMENTAL DREDGING

Upper Mississippi River Restoration Program Piasa and Eagle's Nest Islands

- Pool 26
- Miles 207.5 - 211.5
- Madison & Jersey Counties, Illinois
- Approximately 1.2M Cubic Yards of Dredge Material
~ 85% sand, 15% clay
- Re-creation of approximately 75 acres of islands
- **FY22 4th Qtr award** (Pending available funds)
- Likely multi-year contract (seasonal restrictions)

*Rockwork to be completed in FY22 under separate contract prior to dredging – **Currently in progress**



"The views, opinions and findings contained in this report are those of the authors(s) and should not be construed as an official Department of the Army position, policy or decision, unless so designated by other official documentation."



US Army Corps
of Engineers®



St. Louis District

Contact Information

Navigation Dredging
Lance Engle
Dredging Project Manager
314-865-6343

Upper Mississippi River Restoration Program
Brian Markert
Program Manager
314-331-8455

Kaskaskia / Carlyle Project
Courtney Wilson
Project Manager
618-594-2484



BUILDING STRONG®